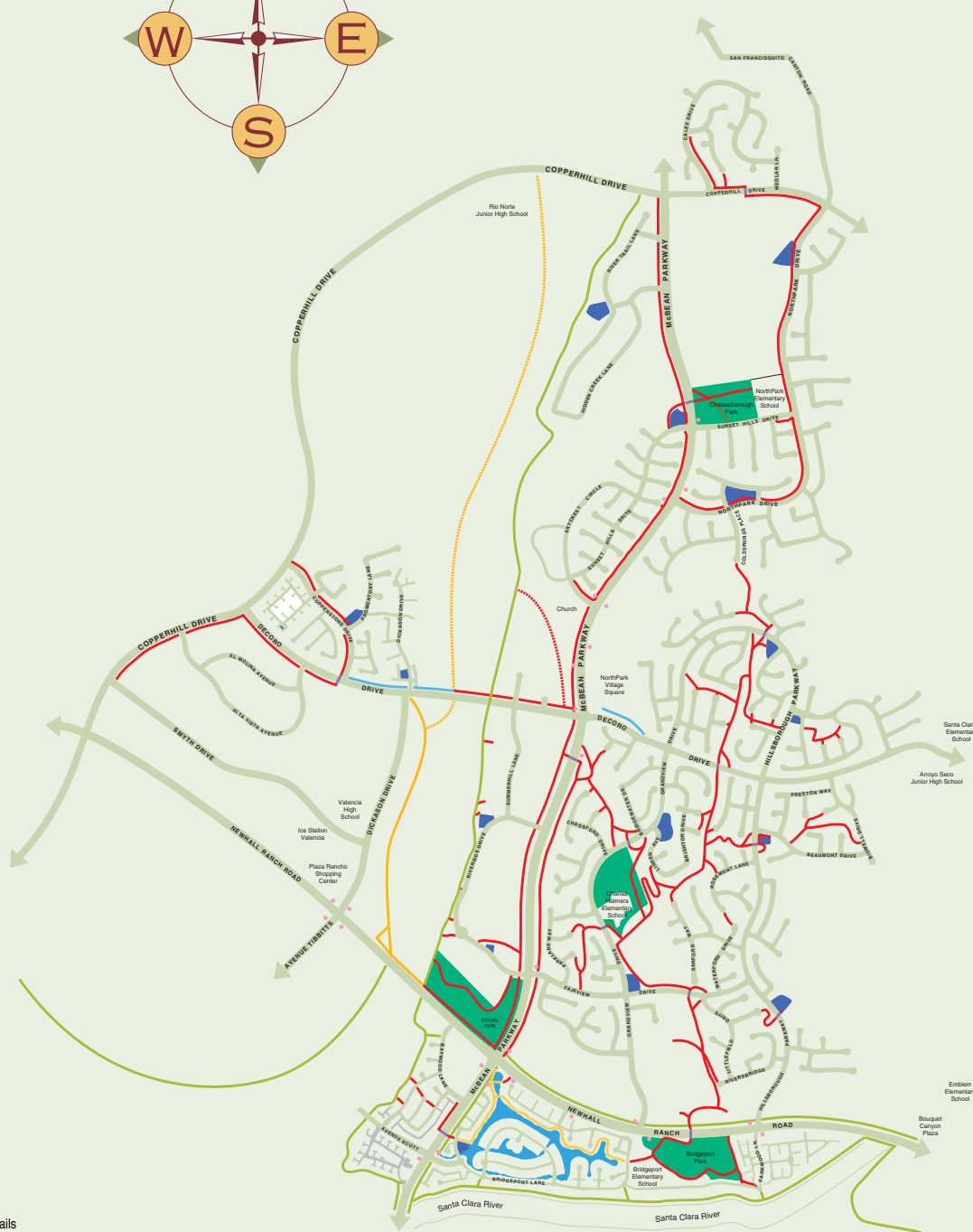
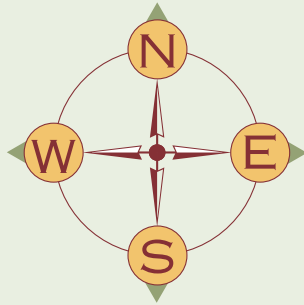


THE ROADS LESS  
TRAVELED

---

VALENCIA'S  
PASEOS

**28 MILES OF  
TRAFFIC-FREE PATHWAYS**

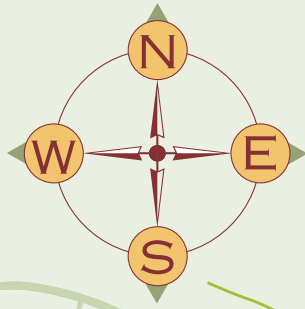


# NORTH

## LEGEND

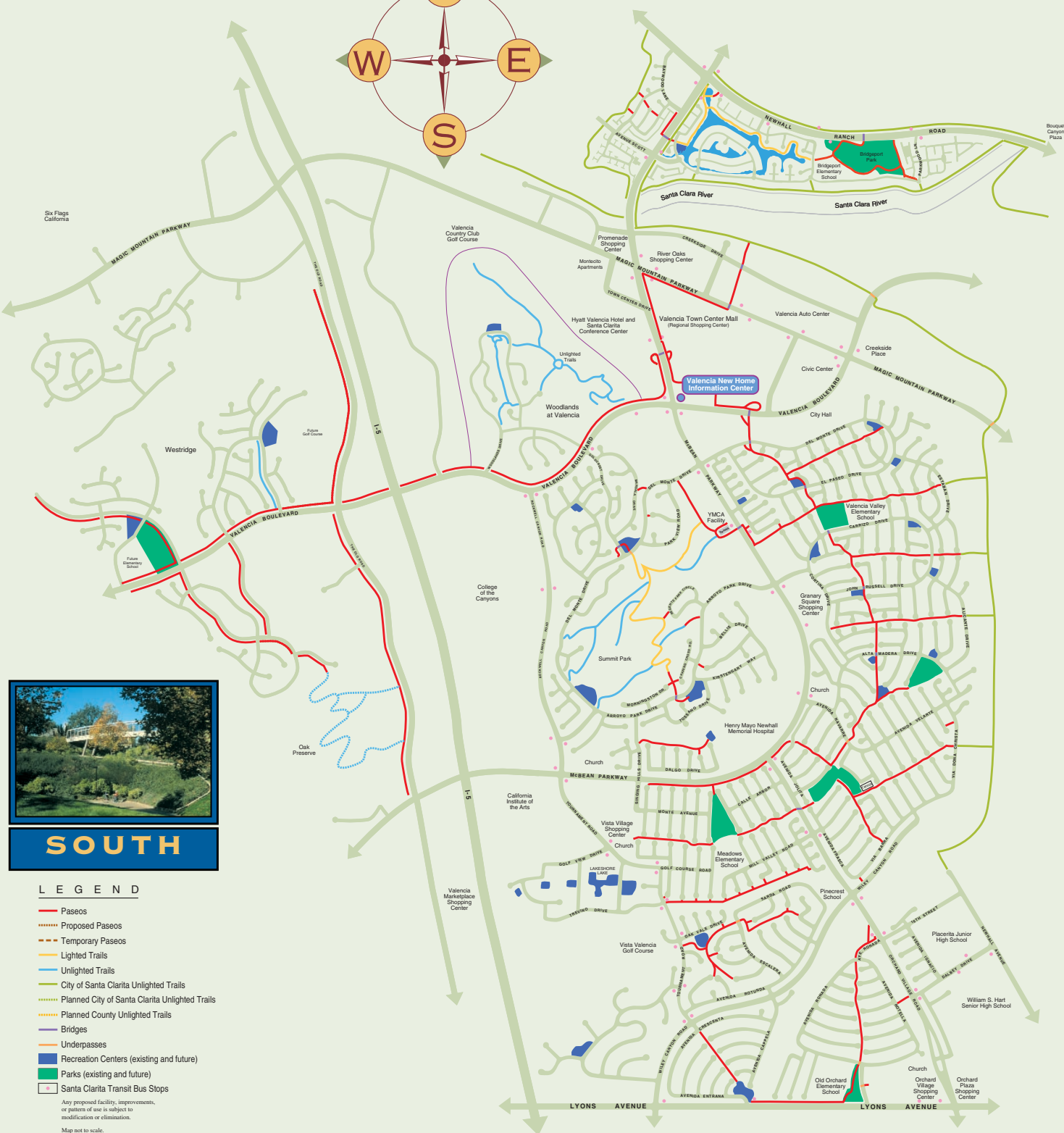
- Paseos
- - - - Proposed Paseos
- - - - Temporary Paseos
- Lighted Trails
- Unlighted Trails
- City of Santa Clara Unlighted Trails
- - - - Planned City of Santa Clara Unlighted Trails
- - - - Planned County Unlighted Trails
- Bridges
- Underpasses
- Recreation Centers (existing and future)
- Parks (existing and future)
- Santa Clara Transit Bus Stops

Any proposed facility, improvements, or pattern of use is subject to modification or elimination.  
Map not to scale.



Six Flags California

Bouquet Canyon Plaza



# SOUTH

## LEGEND

- Paseos
- - - - Proposed Paseos
- Temporary Paseos
- Lighted Trails
- Unlighted Trails
- City of Santa Clarita Unlighted Trails
- - - - Planned City of Santa Clarita Unlighted Trails
- - - - Planned County Unlighted Trails
- Bridges
- Underpasses
- Recreation Centers (existing and future)
- Parks (existing and future)
- Santa Clarita Transit Bus Stops

Any proposed facility, improvements, or pattern of use is subject to modification or elimination.

Map not to scale.

# Valencia

Built as promised  
by  
NEWHALL LAND



**NEW HOME INFORMATION CENTER**  
**(888) 983-9393 10 AM - 5 PM DAILY**

24243 Valencia Blvd., at the corner of McBean Parkway and  
Valencia Blvd., just one mile east of I-5 and the Valencia Blvd. exit

**VALENCIA.COM**

**09/03**